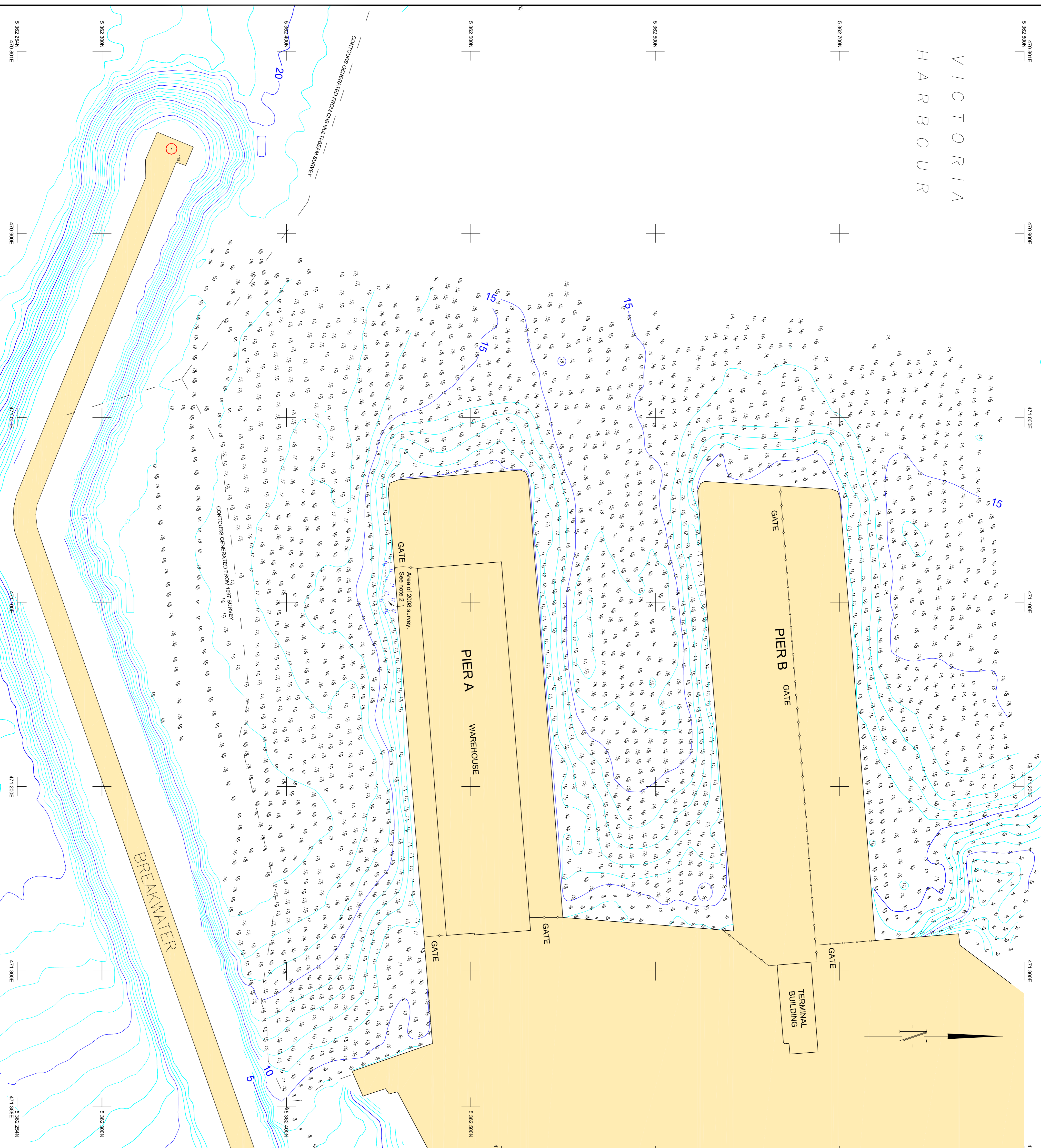
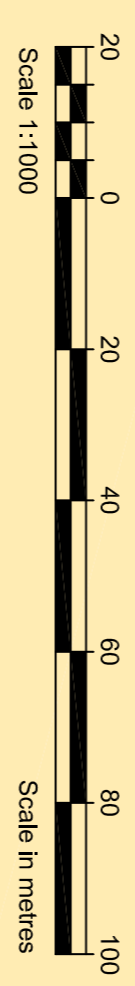


# VICTORIA HARBOUR

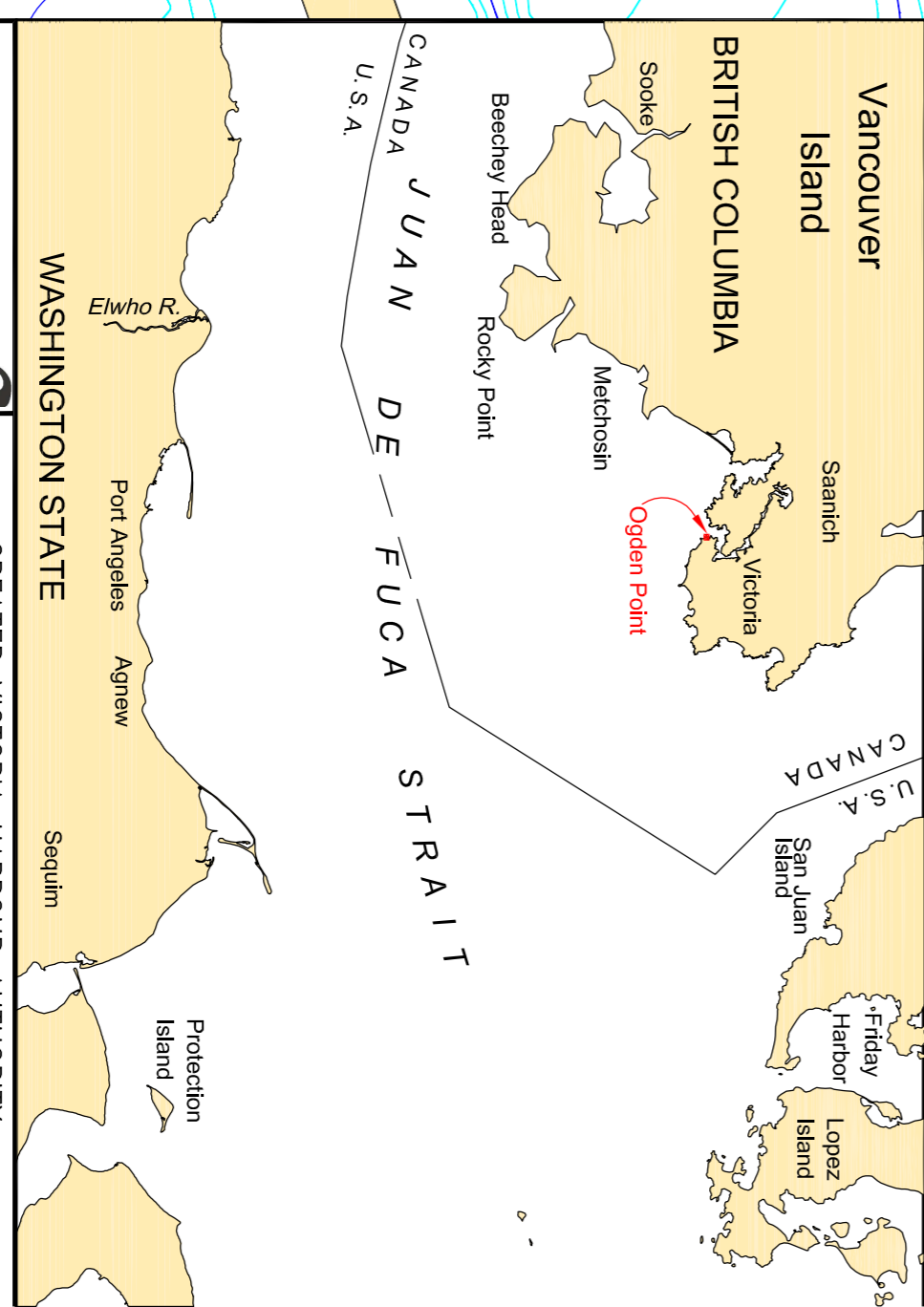


**NOTE:**  
 1. DIMENSIONS IN METRES AND DECIMETRES REDUCED TO CHART DATUM USING OBSERVED TIDES FROM VICTORIA (CHS 87120)  
 2. POST-DREDGE WATER DEPTHS ADJACENT TO PIER A SOUTH WERE STANTEC CONSULTING LTD.



No.	DESCRIPTION	DATE	BY	CHECKED	APPROVED
2	ADDITION OF POST-DREDGE SOUNDINGS 2008		MR	HO	BB
1	FINAL ISSUED		MR	HO	GL
0	DRAFT ISSUED		MR	HO	GL
	REVISION		MR	CHECKED	APPROVED

### KEY MAP



**Terra**  
 Remote Sensing Inc.  
 Marine Division  
 1982 Mills Road  
 Sidney, BC  
 Canada V8L 5T9  
 Tel: (250) 656-0931  
 Web: terrarobotics.com

**OGDEN POINT PIERS A & B VICTORIA, BC**  
 GREATER VICTORIA HARBOUR AUTHORITY  
 6202 - 448 BELLISLE STREET  
 VICTORIA, BC, CANADA  
 V8W 1W9  
 Tel: 250.363.8300  
 Fax: 250.363.8322  
 Toll-free: 1.877.263.2300

PROJECTION: UTM	CRS: 123°	DATUM: NAD83
SURVEYED BY: MR	DEC 05 - JAN 06	SCALE: 1:1000
PROCESSED BY: DJ	10 JAN 2006	SHEET No. 1 OF 1
DRAWN BY: MR	05 FEB 2006	REV. No.:
CHECKED BY: HO	07 FEB 2006	
APPROVED BY: GL	17 MAR 2006	2